






## NIWA National Environmental Monitoring Network in Aotearoa New Zealand

NIWA has hundreds of environmental information monitoring stations throughout New Zealand and the Pacific. These stations operate 24/7 and collect a vast array of environmental information from the upper atmosphere to the sea floor. The collected data is used for research and understanding not just at NIWA, but for the New Zealand public, other scientific organisations, meteorology services as well as numerous businesses from farmers to insurance companies. The range of types of stations is broad and they are regularly being upgraded to make the most of current technology. This map indicates the land-based stations in New Zealand only.

### Monitoring Type

-  Climate
-  Rainfall
-  River
-  Irrigation
-  Other



0 100 200 km